

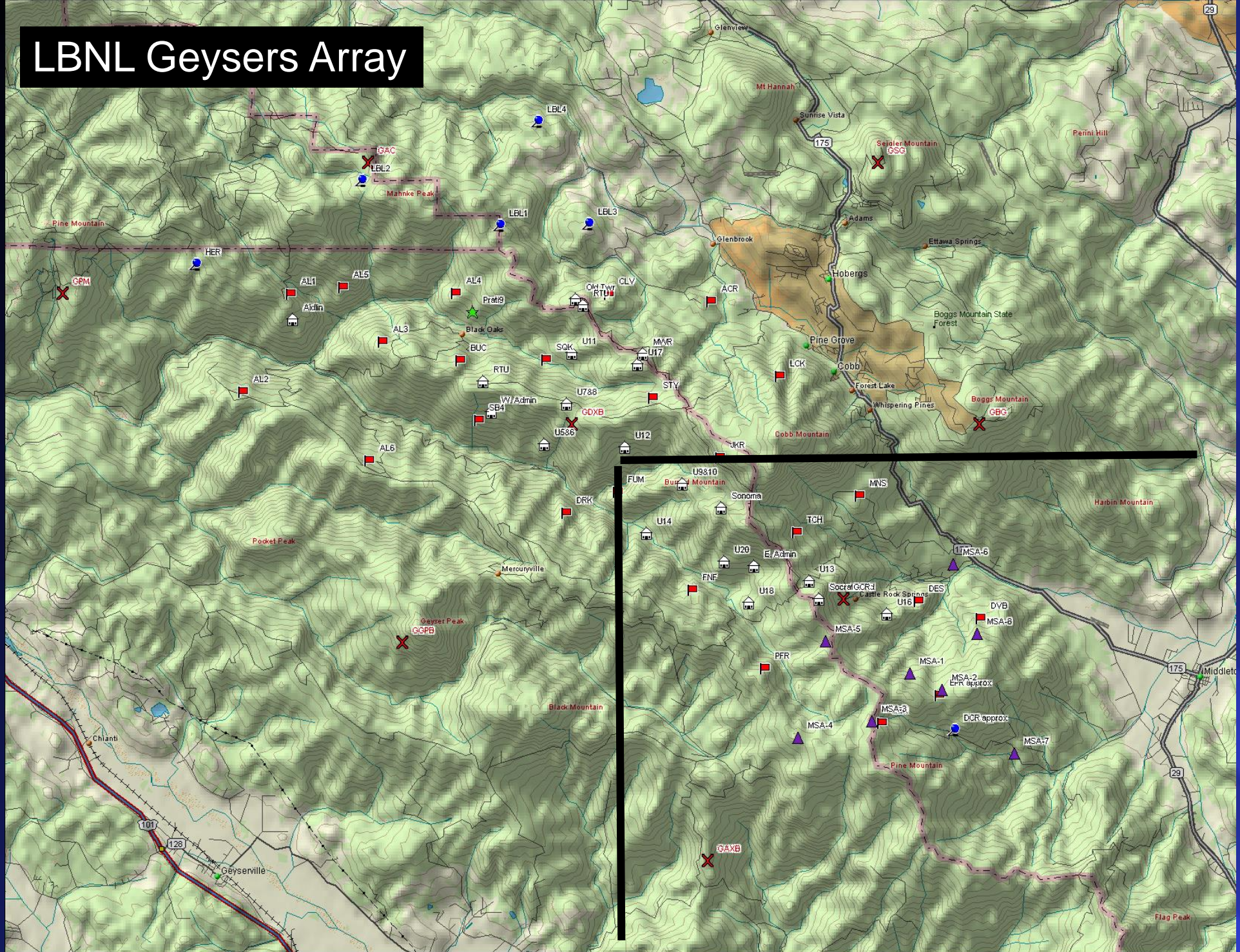
SMAC Meeting May 12, 2014

E. Majer - LBNL

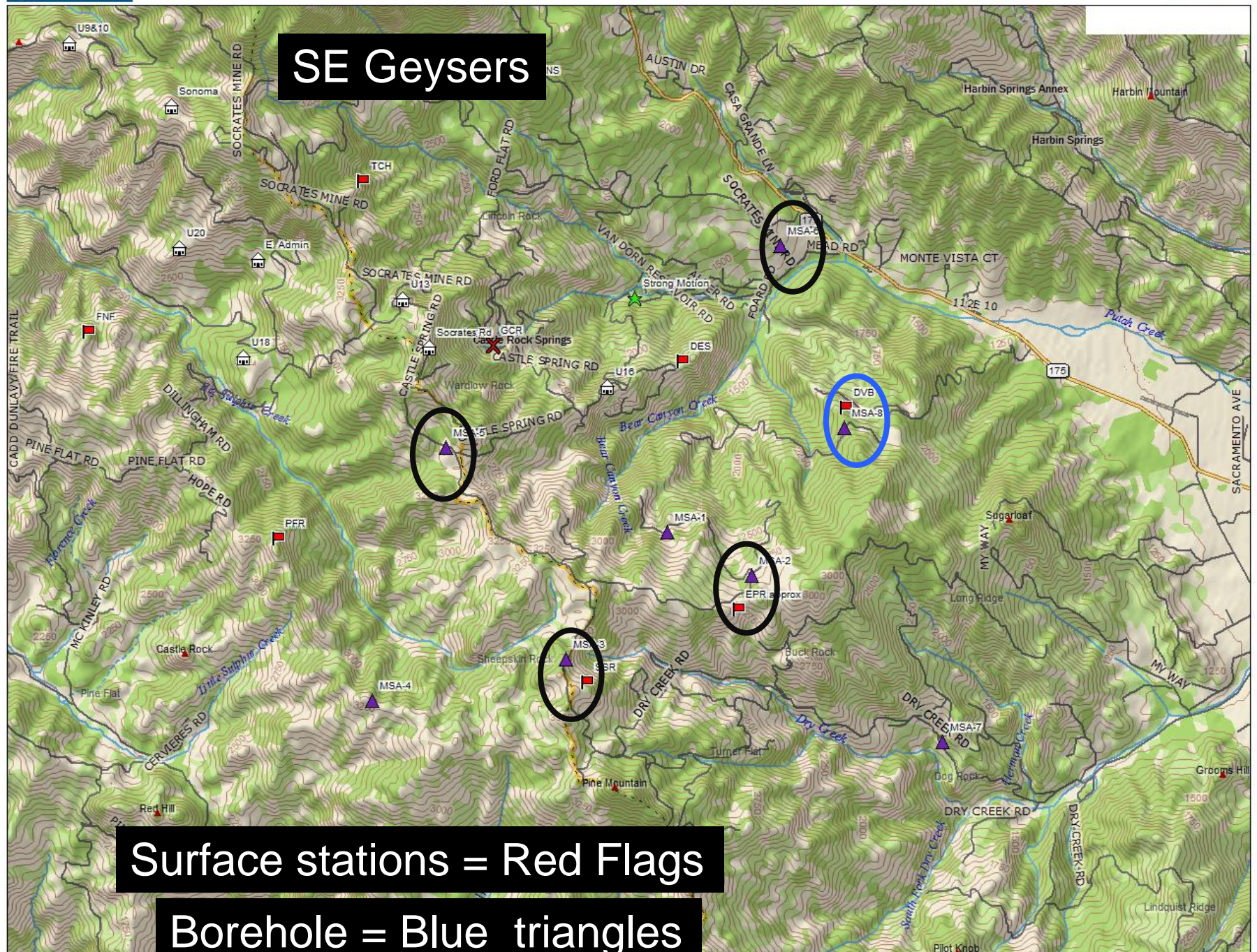
Geysers Update

- Current Array
 - 32 permanent 3-c station
 - 5 Temp stations around EGS well (Prati 32/31)
- All stations operational over the winter
- Stations on maintenance program
 - Solar panels, geophones, batteries, electronics
- All data since 2002 transferred to NCEDC (500,000 events) (will continue until monitoring stops)
- DOE granted no cost extension for two years
- SE part of array being augmented with former 500 ft deep Alta Rock boreholes (LBNL equipment)

LBNL Geysers Array



SE Geysers



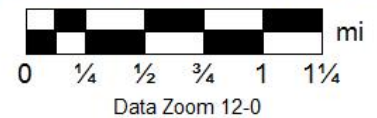
Surface stations = Red Flags

Borehole = Blue triangles

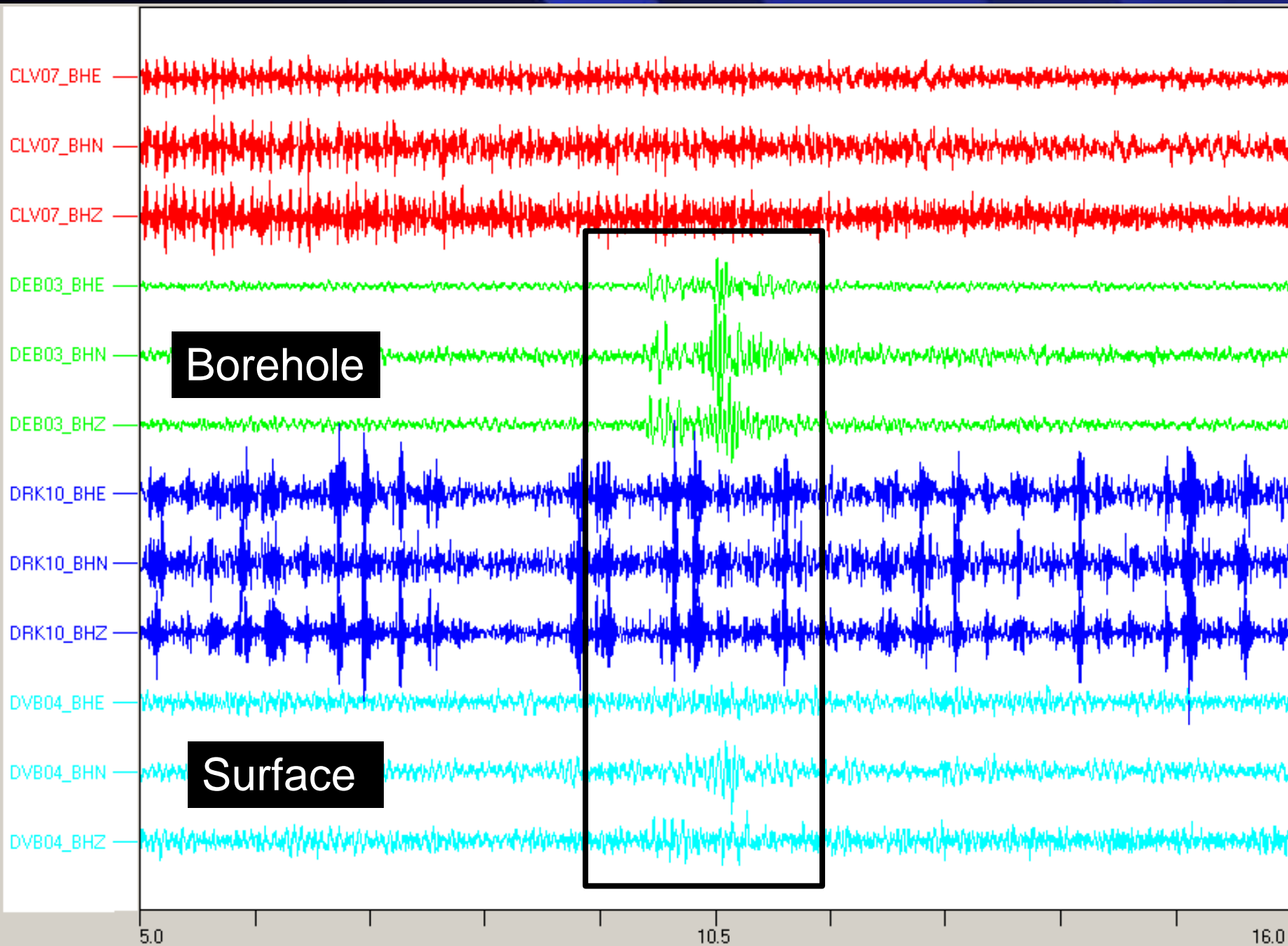
Data use subject to license.

© DeLorme. Topo USA® 8.

www.delorme.com



MEQ
Sites



Summary

- Escaped bullet
 - Stretch funding 1.5 to 2 years ?
- Will complete borehole installations
- Data will continue to flow to NCEDC
- LBNL induced seismicity public web site will continue